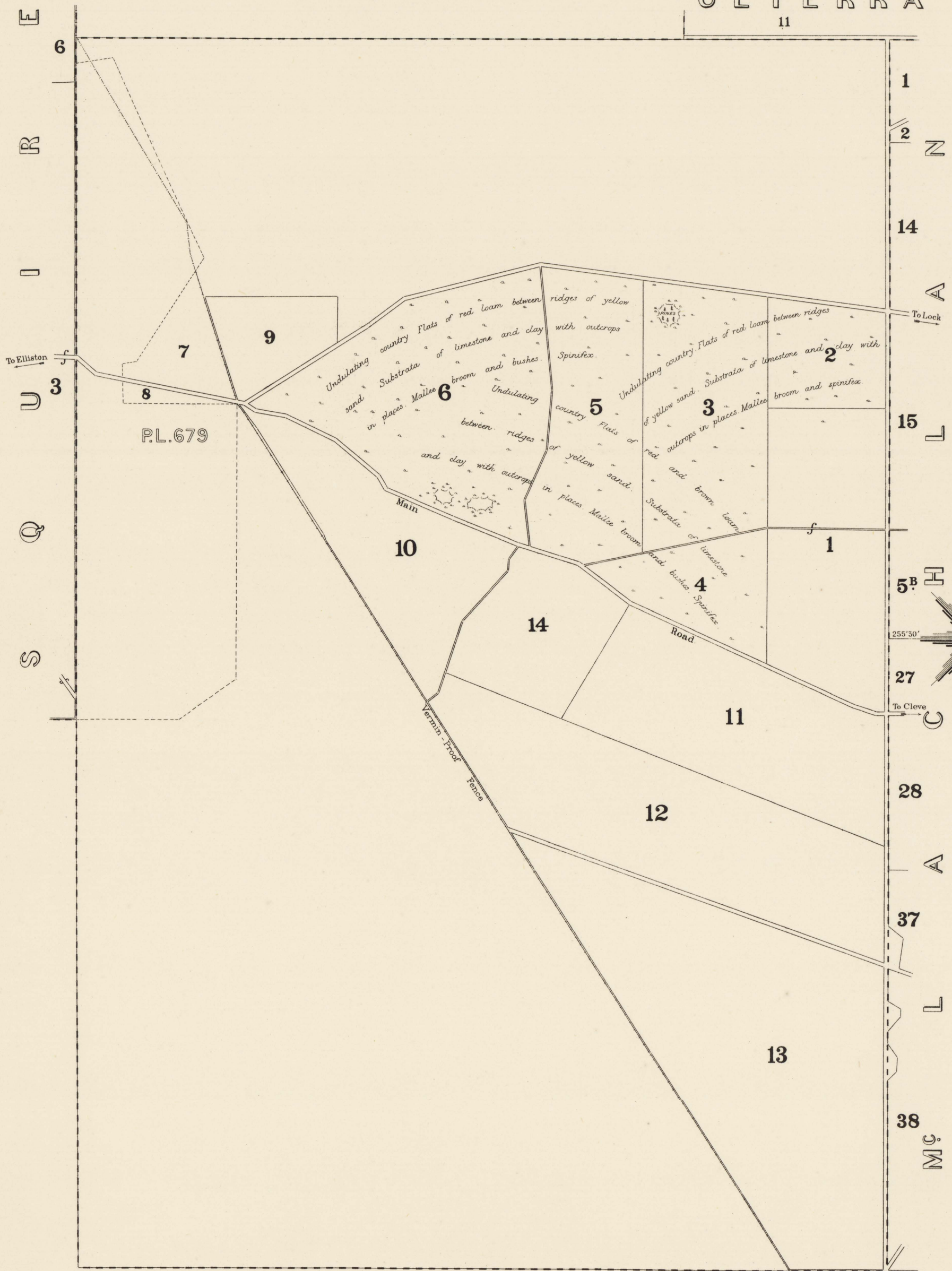
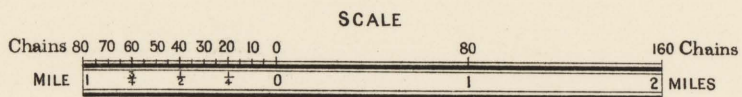



BARWELL

ULYERRA
11



355° 30' T.N.
Var. Abt 4° 50'
360° M.N.



H. E. POWELL, GOVERNMENT PHOTOLITHOGRAPHER, ADELAIDE.
1928.

COMPILED UNDER THE DIRECTION OF THEO. E. DAY, SURVEYOR GENERAL.

BARWELL
H
830 bje
1:63,360
Barwell
1928