

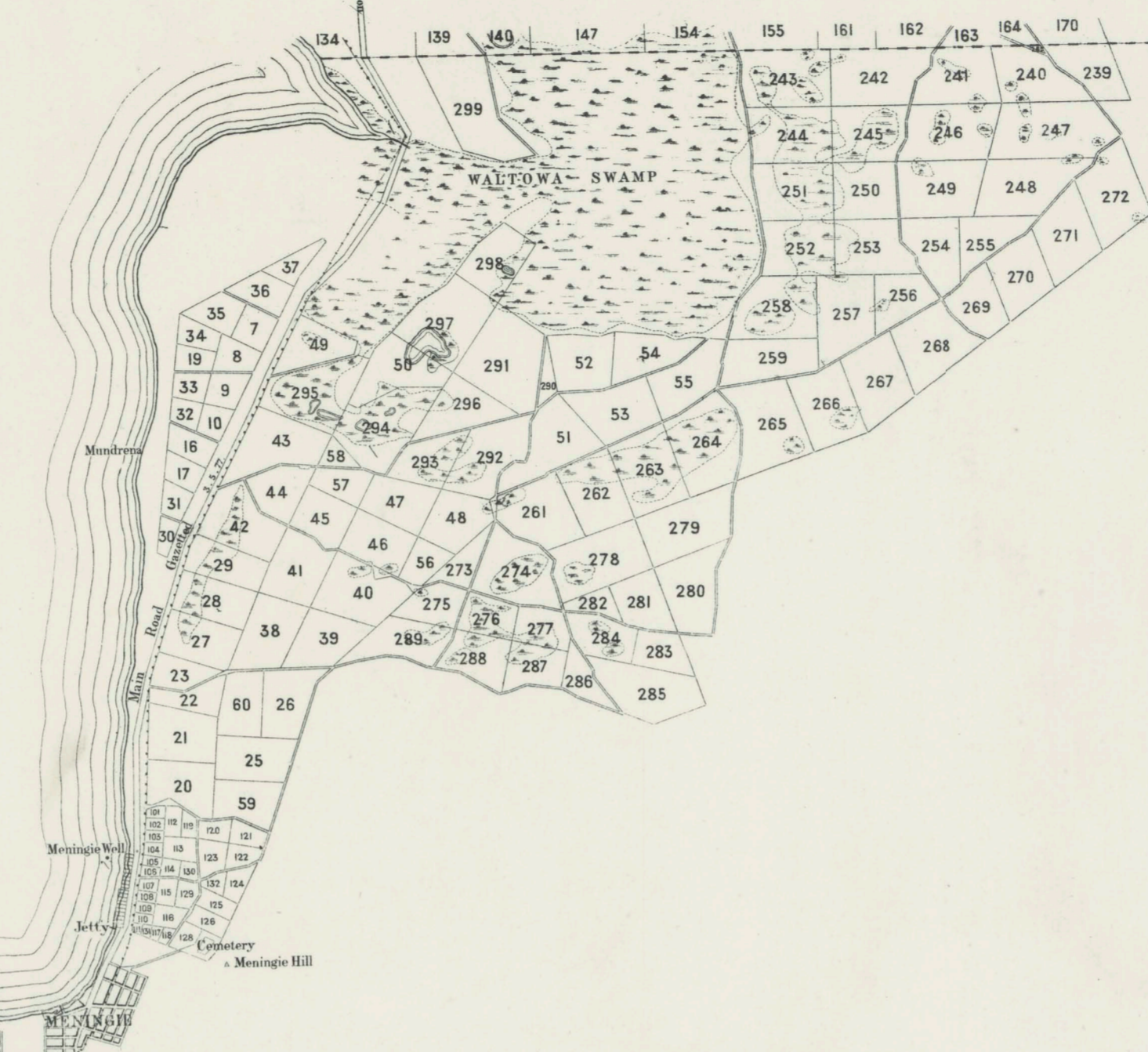
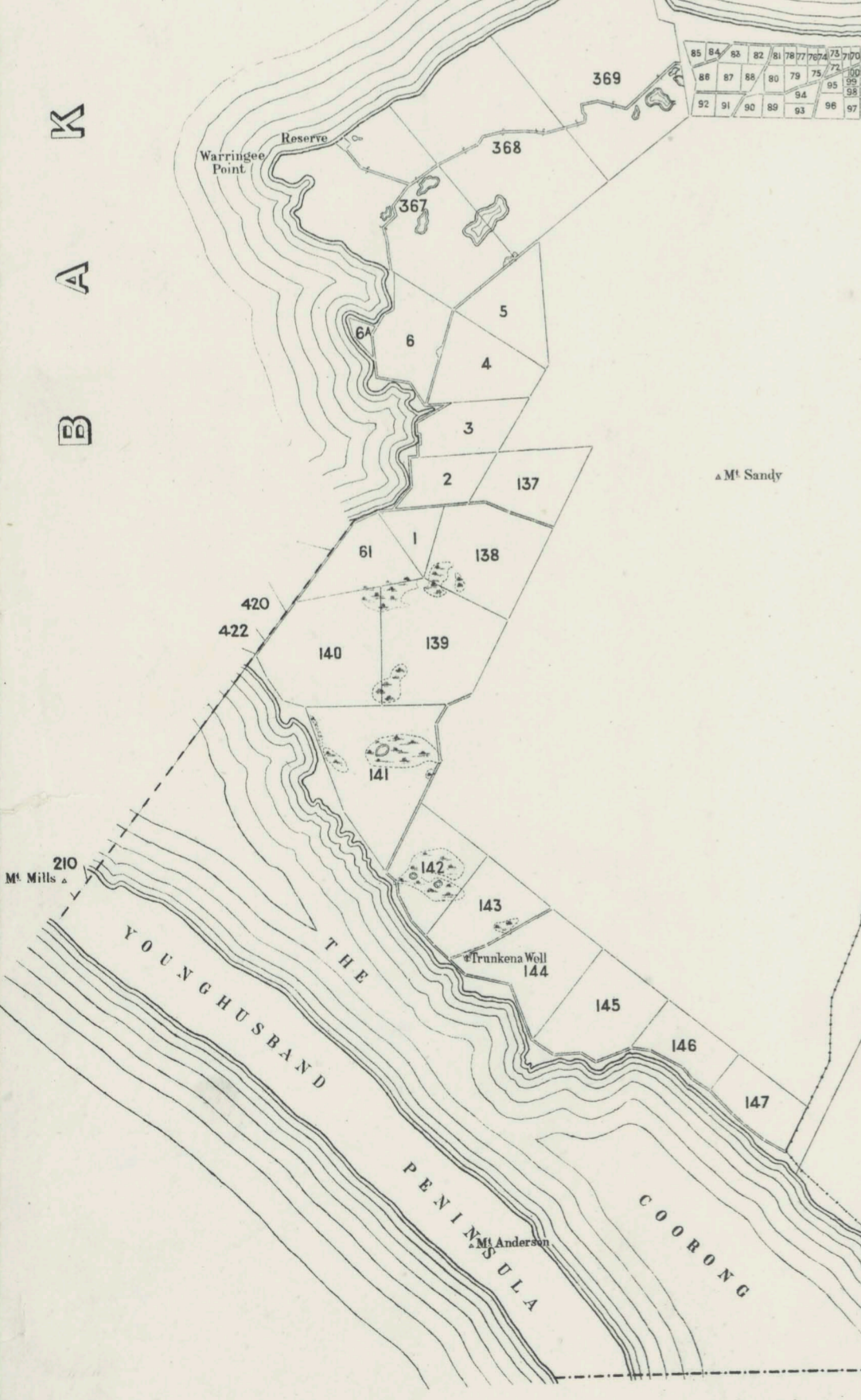
Arranged under Kreebling. See reverse side.

BONNEY

M A L C O L M

LAKE ALBERT

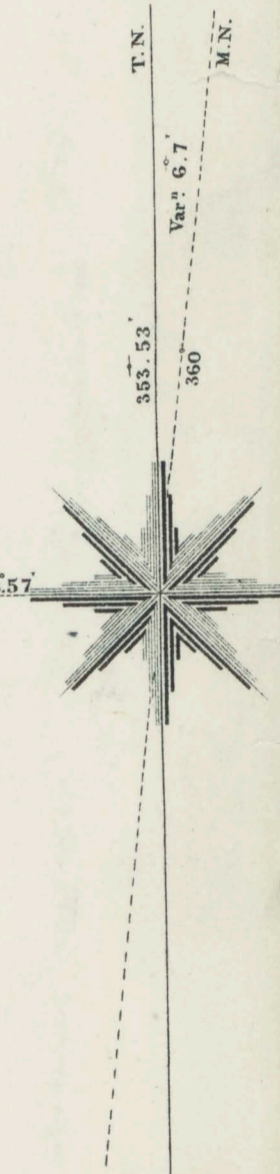
B
E
A
K
E
R



SCRUB LANDS
Described in Schedule 10, Act 88-1877.

G L Y D E

Sandy Peak



—SCALE—
 0 10 20 30 40 50 60 70 80 90 100
 Drawn by E. E. (1428) Estimated by W. E. C.
 SURVEYOR GENERAL'S OFFICE, ADELAIDE, Fraser & Crawford, Photo-lithographers
 FEBRUARY 1880

