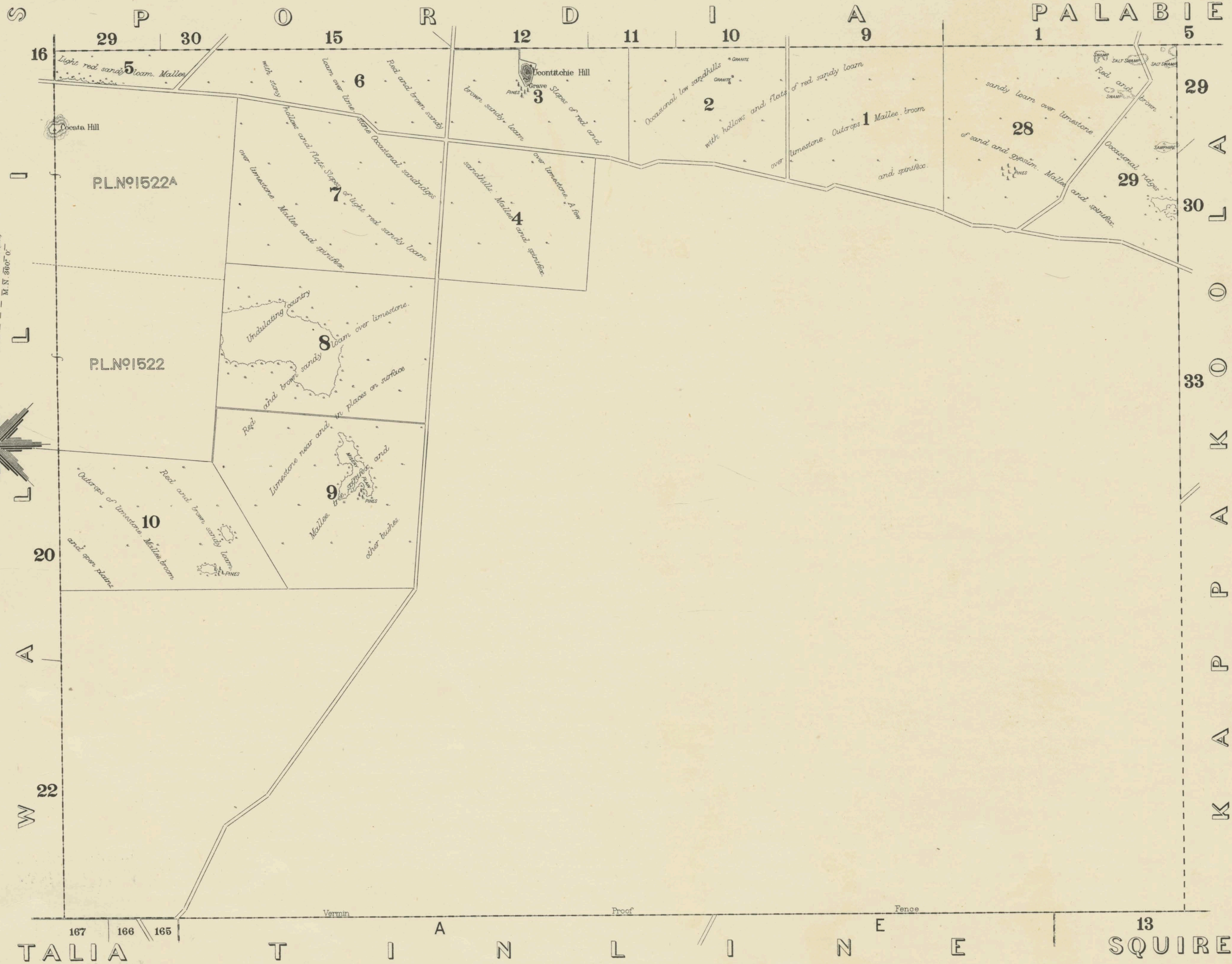
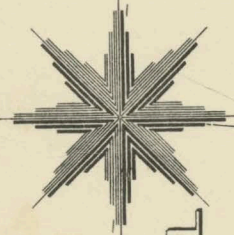


Le Hunt.

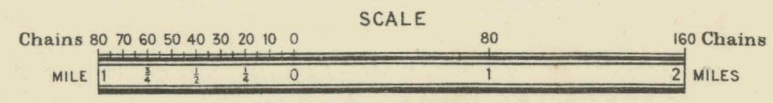
COCATA



T. N. 35E. 80°
 Mer. 4' 30" (1864)
 M. N. 8807' 0"



COMPILED IN THE OFFICE OF THE SURVEYOR-GENERAL.
 DEPARTMENT OF LANDS AND SURVEY



H. E. POWELL, GOVERNMENT PHOTOLITHOGRAPHER, ADELAIDE.
 1930

H
 830 bje
 1:63, 350
 Cocata
 1930