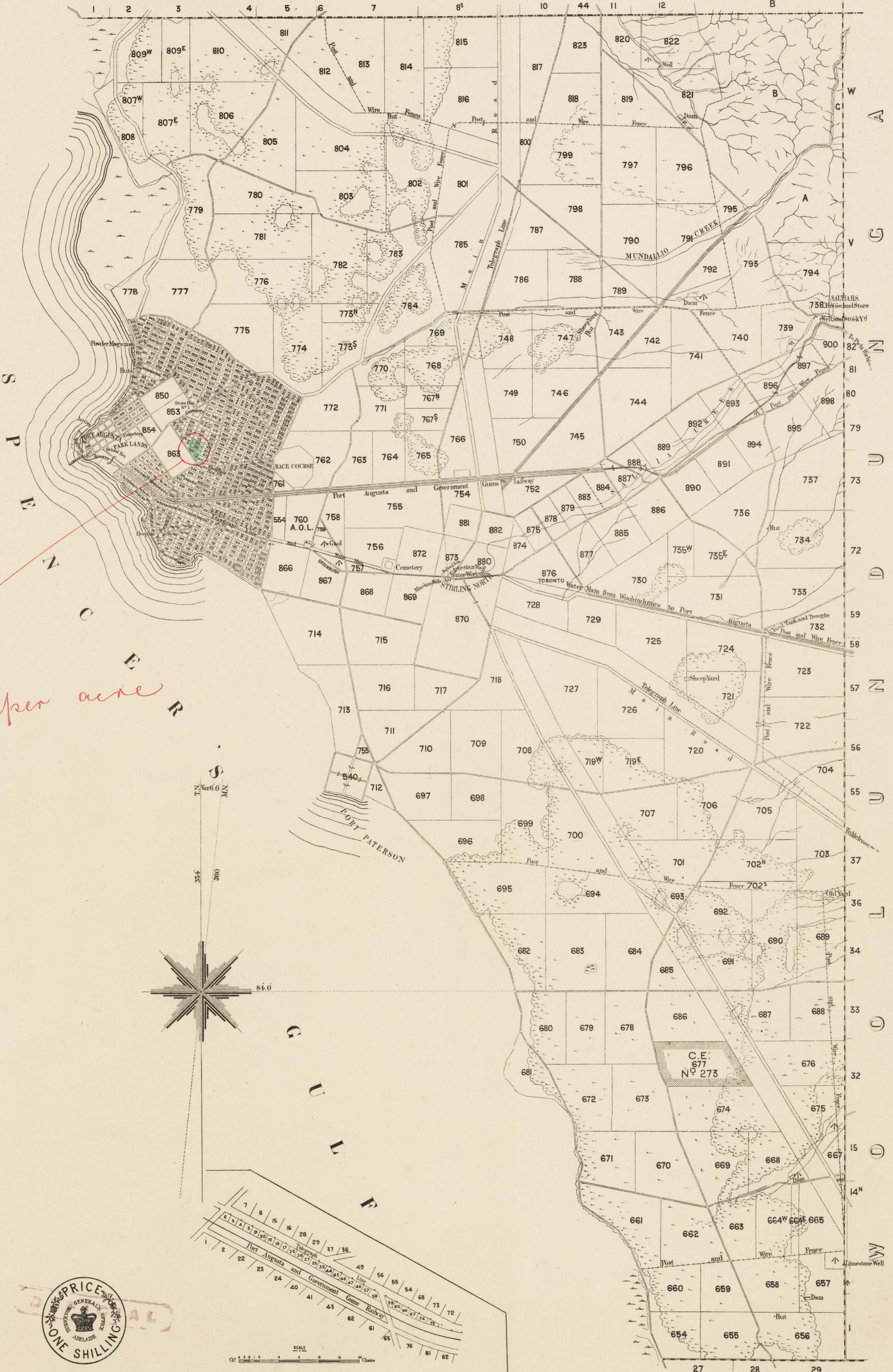
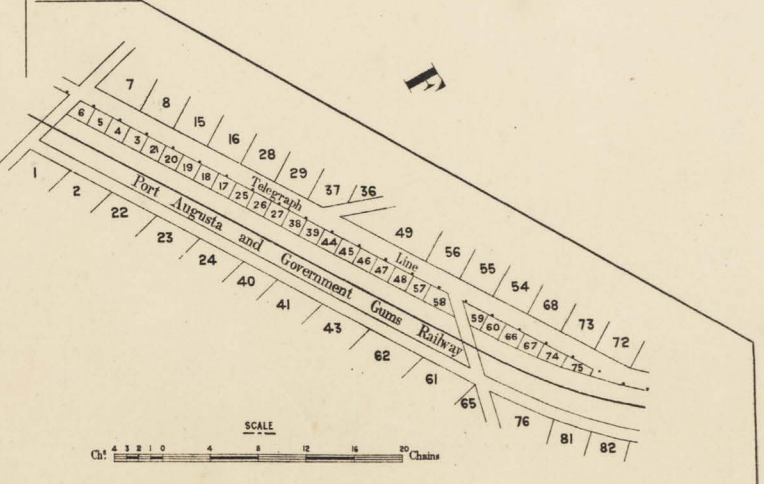
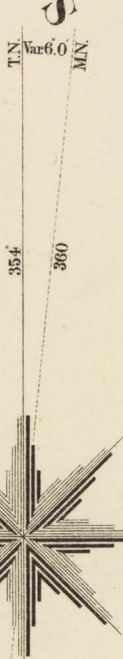


# DAVENPORT

C R O Z I E R



2.1 per acre



—SCALE—  
Chains 80 70 60 50 40 30 20 10 0  
Miles 1.6 1.2 0.8 0.4 0  
(5048)  
SURVEYOR GENERAL'S OFFICE, ADELAIDE, Fraser & Neave, Photo-lithographer.  
OCTOBER 1887

# DAVENPORT

WINNINOWIE