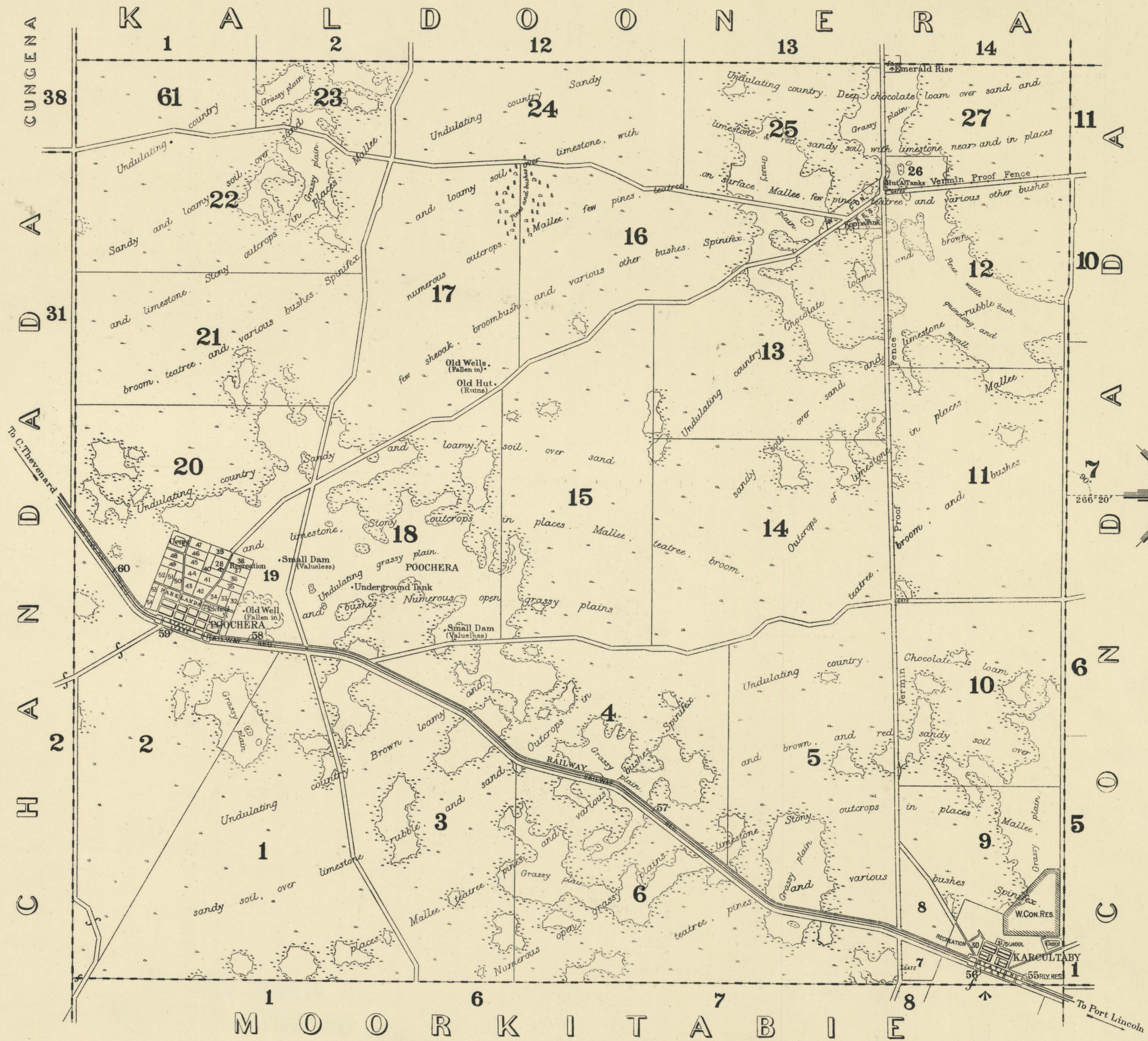
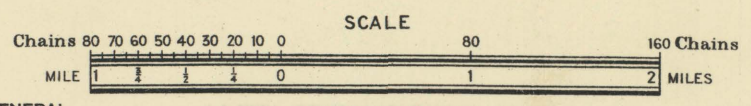
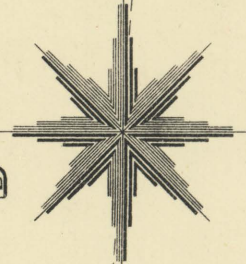


KARCULTABY



T.N. 356 20
Var. 3° 40' A
M.N. 360



COMPILED UNDER THE DIRECTION OF THEO. E. DAY, SURVEYOR GENERAL.

H. E. POWELL, GOVERNMENT PHOTOLITHOGRAPHER, ADELAIDE.
1927.

H
830 bje
1:63,360
Karcultaby
1927

Kar 1927