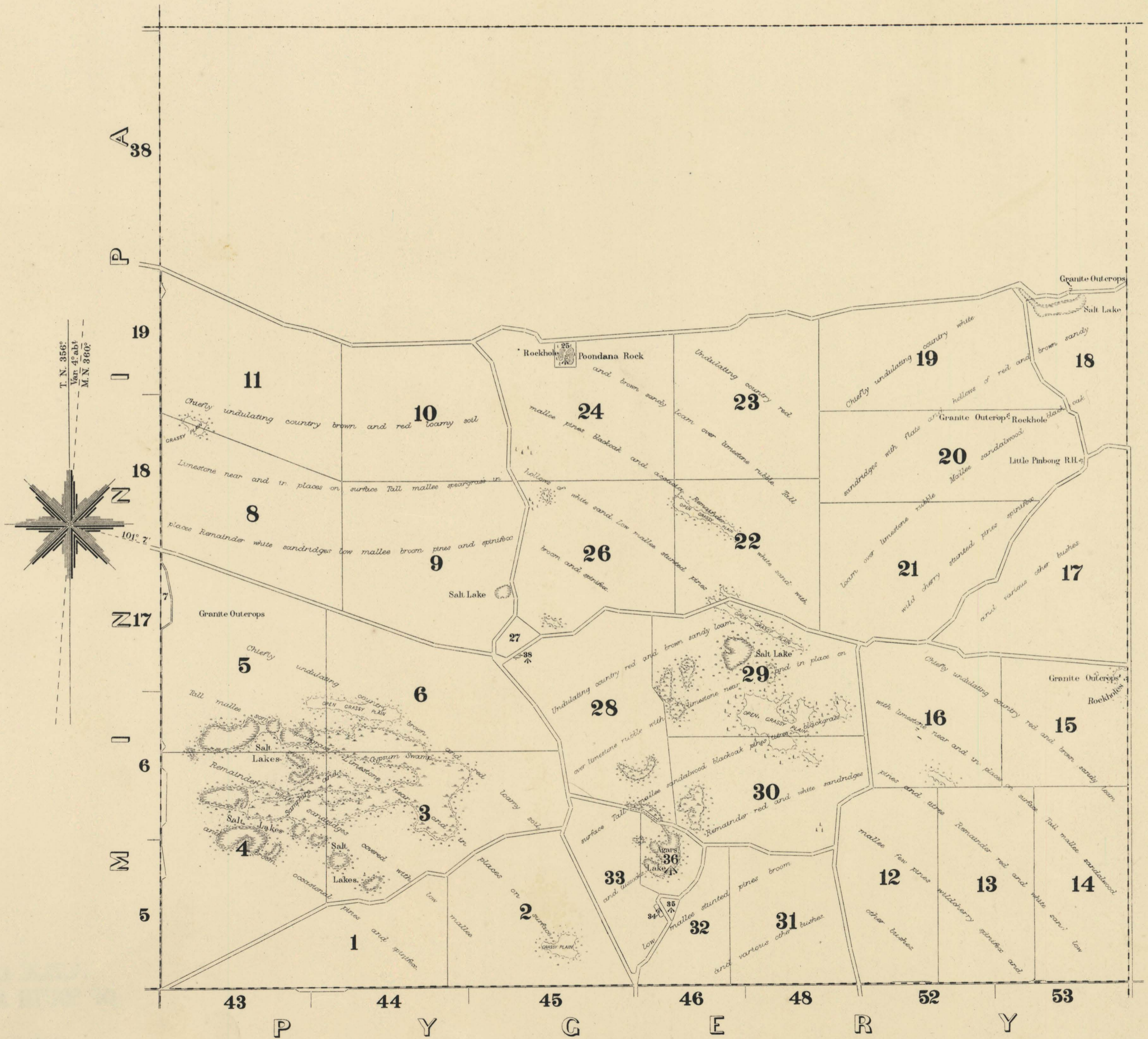
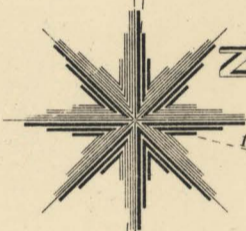


C. Le Hunt


PINBONG



T. N. 356°
 Var. 4° abt
 M. N. 360°



COMPILED UNDER THE DIRECTION OF THEO. E. DAY, SURVEYOR GENERAL.



H. E. POWELL, GOVERNMENT PHOTOLITHOGRAPHER, ADELAIDE.
 1929.

H
 830 bje
 1:63,360
 Pinbong
 1929