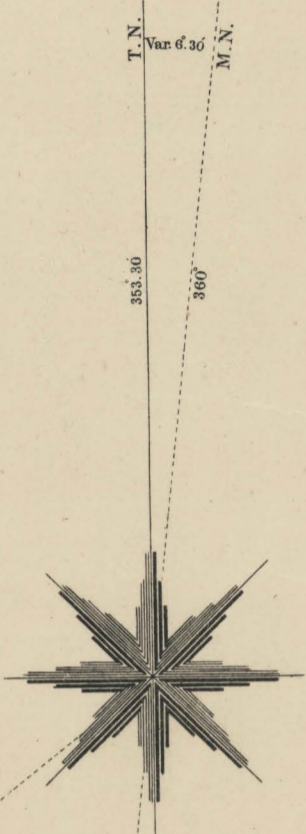
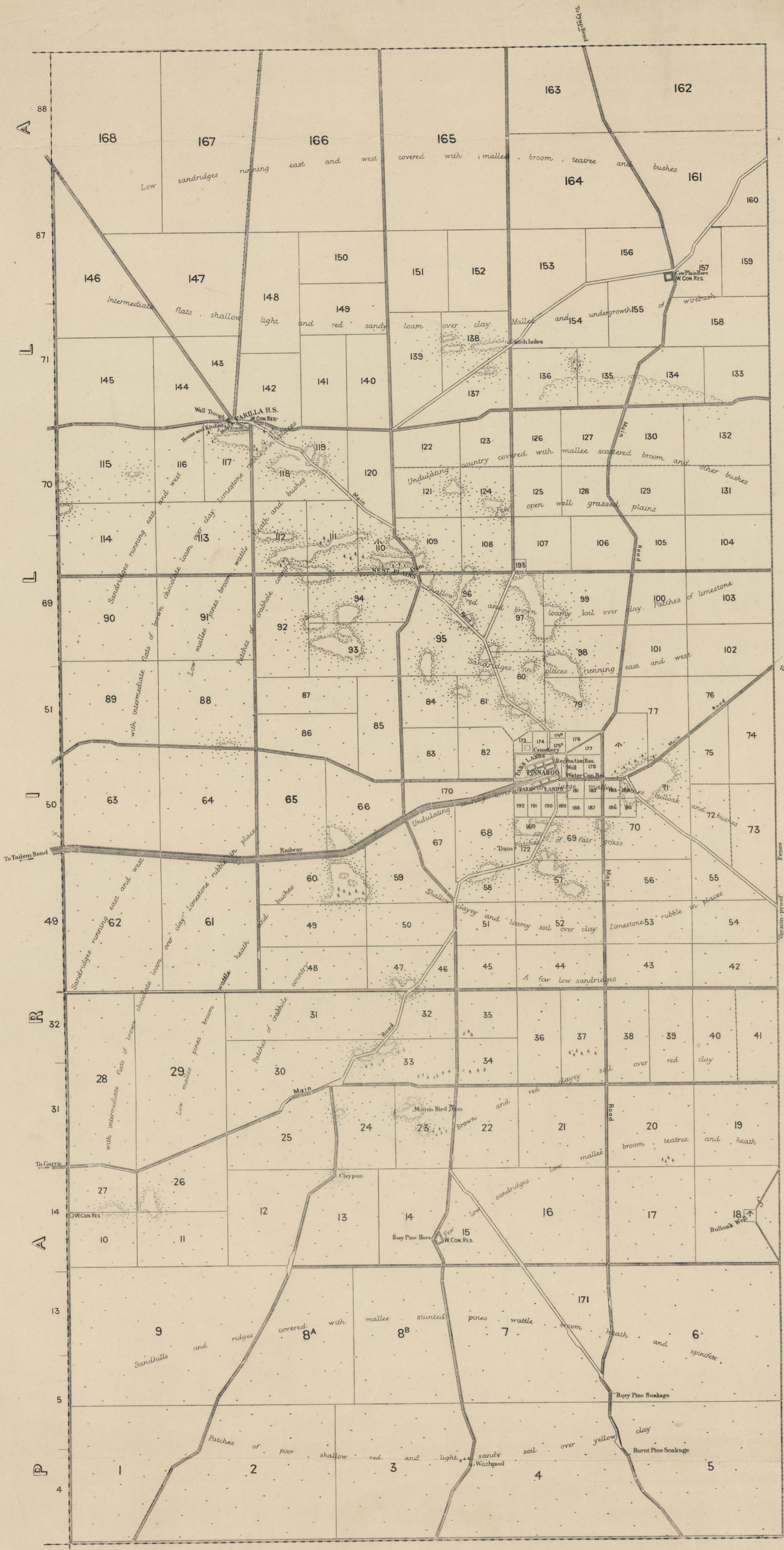
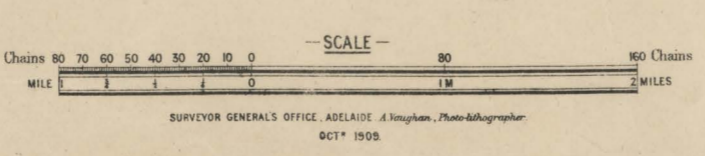


Nov 1895 plan of reverse side of Port Pirie, 1896.

PINNAROO



Note: Fences shown thus ————



PINNAROO

H
830 bje
1:63,360
Pinnaroo
1909