

1335

E Y R I A P E N I N S U L A

AUG 3 1870



SOUTH AUSTRALIA
SPENCER GULF - WEST COAST

FRANKLIN HARBOUR

SURVEYED BY STAFF COMMANDER F. HOWARD, R.N.
Assisted by Nav^y Sub-Lieut^{ants} W. N. Goslen & H. Rosby, R.N. 1871.

Observation Spot - Lat. 33° 44' 8" S. Long. 136° 57' 22" E.
(Snapper 1st Adelaide being assumed to 23° 11' 0" E.)

H.W. & C. 1st 0th Springs rise 6 1/2 feet.

All heights are expressed in feet above High Water Ordinary Springs.

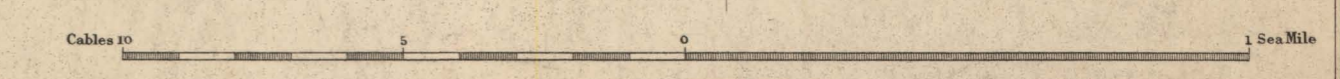
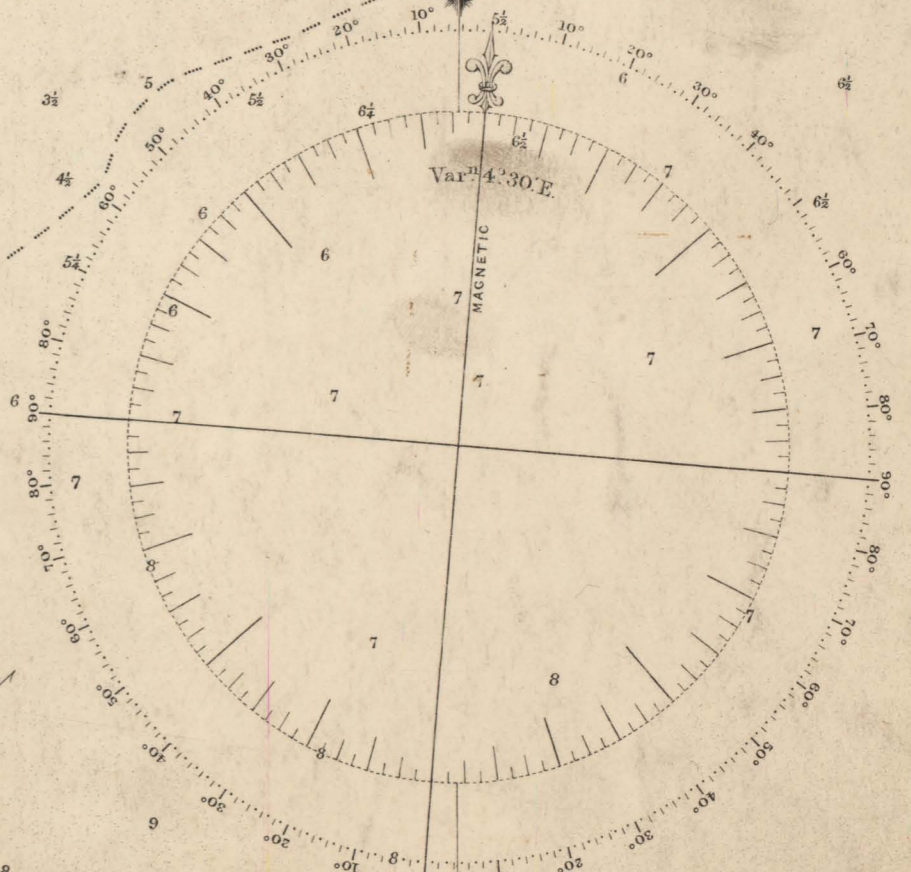
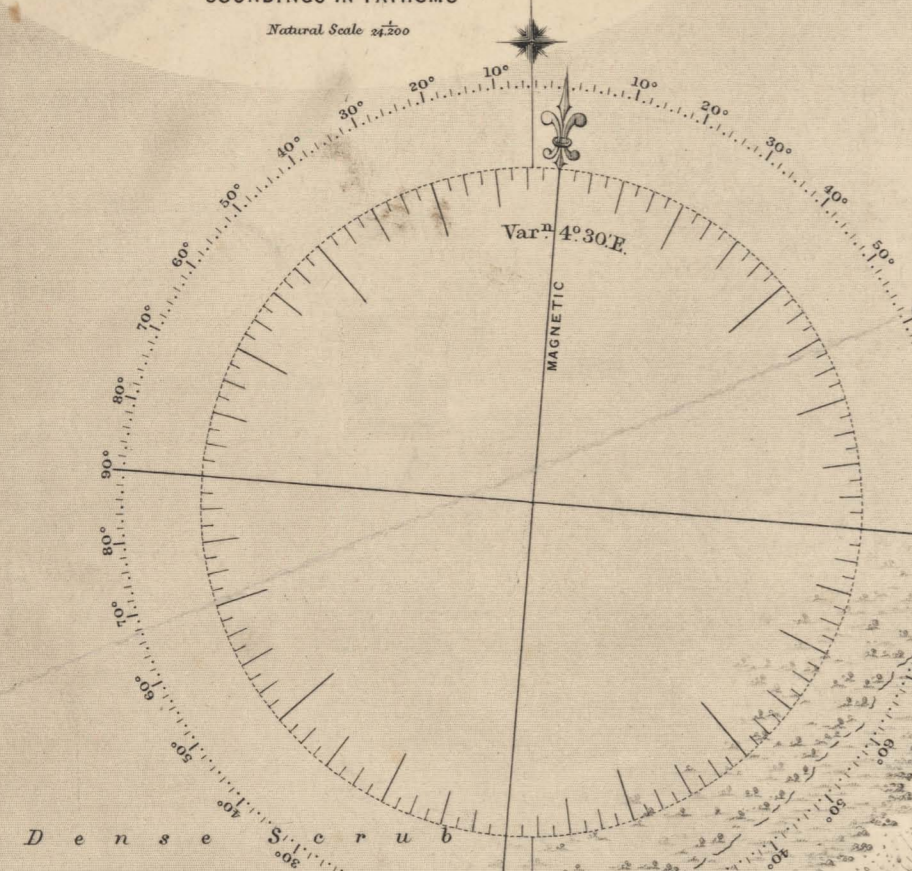
c. coarse, f. fine, g. gravel, m. mud, r. rock, s. sand, sh. shells.

Magnetic Variation in 1907 nearly stationary.

All Bearings are Magnetic.

SOUNDINGS IN FATHOMS

Natural Scale 1/2500



3036